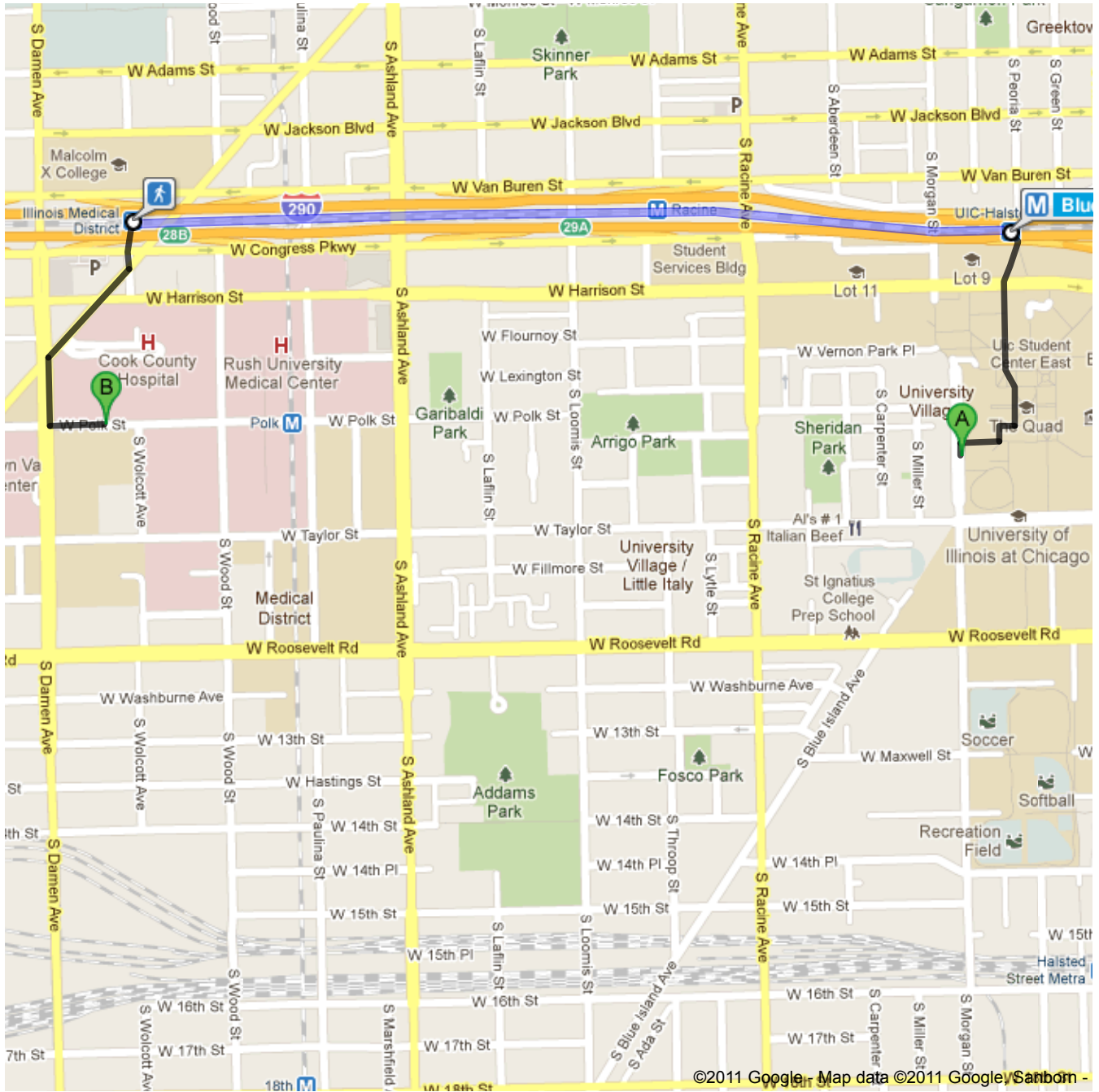





Start **S Morgan St**
End **1933 W Polk St, Chicago, IL 60612**
When 10/5/11 after 9:09pm
Duration 19 mins total

Save trees. Go green!
Download Google Maps on your phone at google.com/gmm


A S Morgan St

 Walk to UIC-Halsted About 8 mins

UIC-Halsted 9:17pm - 9:20pm

 Subway - Blue Line towards Forest Park (4 mins, 2 stops)

Illinois Medical District About 8 mins

 Walk to 1933 W Polk St, Chicago, IL 60612

Beta: Use caution – This route may be missing sidewalks or pedestrian paths.

1. Head south on S Wolcott Ave toward W Ogden Ave 125 ft
2. Slight right onto W Ogden Ave 0.2 mi
3. Turn left onto S Damen Ave 0.1 mi
4. Turn left onto W Polk St 417 ft

B 1933 W Polk St, Chicago, IL 60612

Local agency information: Chicago Transit Authority

These directions are for planning purposes only. You may find that construction projects, traffic, weather, or other events may cause conditions to differ from the map results, and you should plan your route accordingly. You must obey all signs or notices regarding your route.

Map data ©2011 Google, Sanborn